

Radiation level map of Koriyama City (May, 2015)

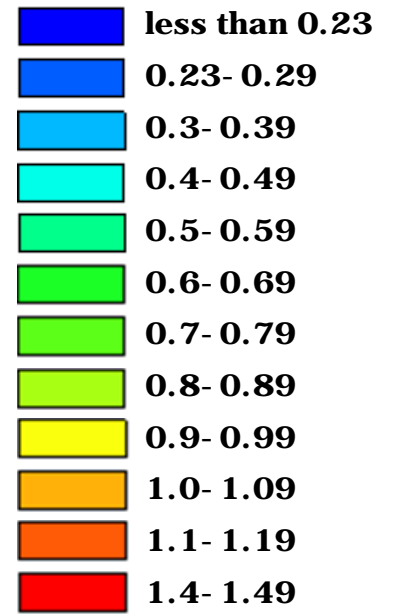
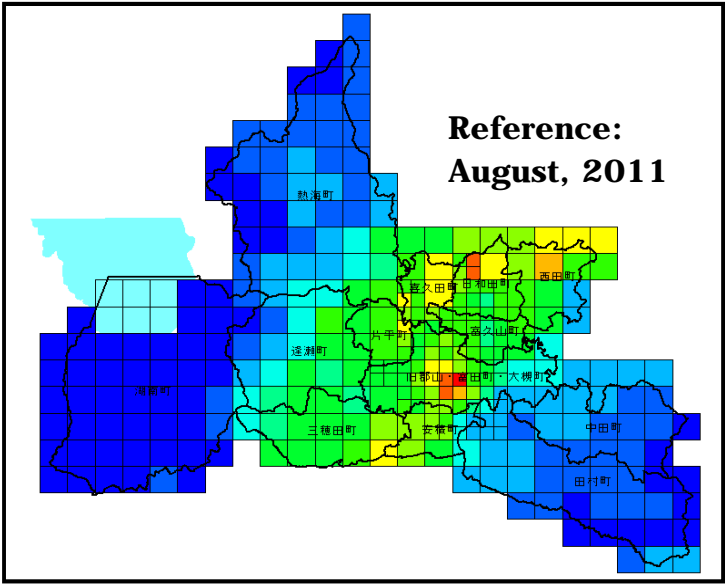
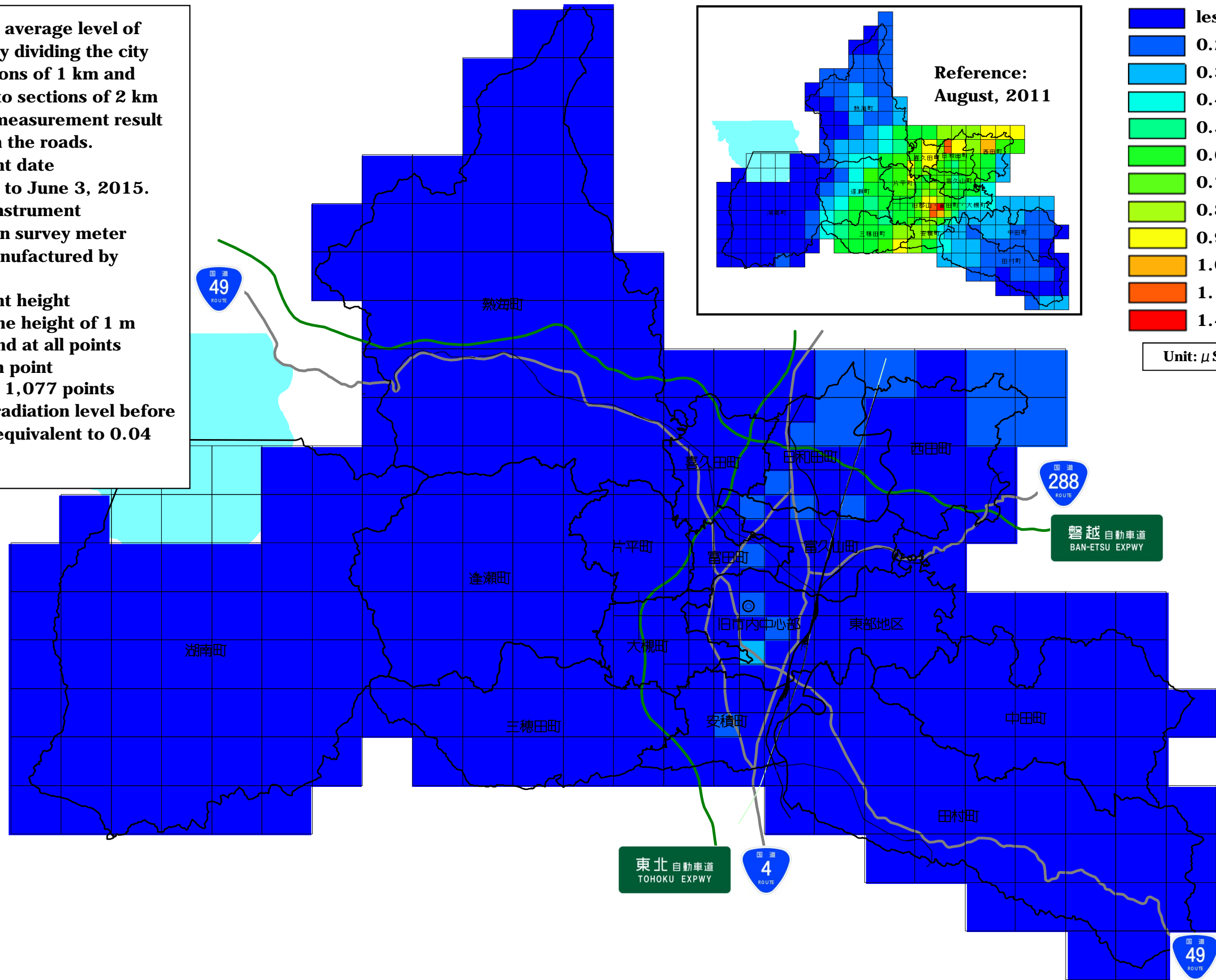
Calculated the average level of each section by dividing the city area into sections of 1 km and other areas into sections of 2 km based on the measurement result of radiation on the roads.

- Measurement date
May 19, 2015 to June 3, 2015.

- Measuring instrument
NaI scintillation survey meter TCS-172B manufactured by ALOKA

- Measurement height
Measured at the height of 1 m from the ground at all points

- Investigation point
On the roads, 1,077 points
Including the radiation level before the accident (equivalent to 0.04 $\mu\text{Sv/h}$).



Unit: $\mu\text{Sv/h}$